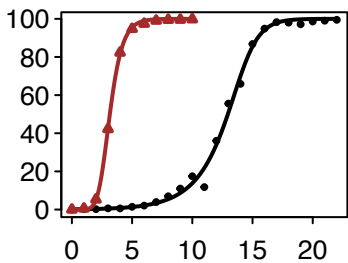
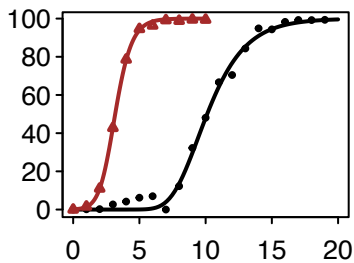


# New England Region

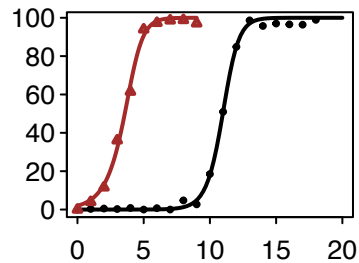
## Massachusetts



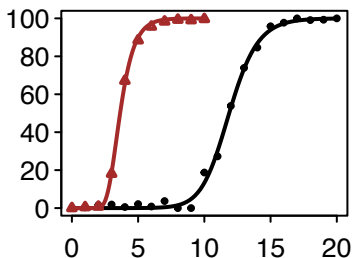
## Connecticut



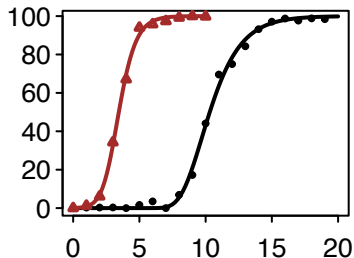
## Maine



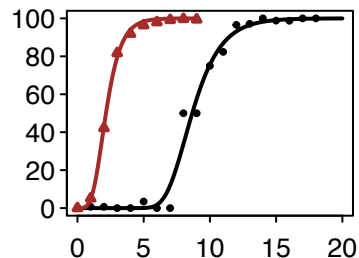
## New Hampshire



## Rhode Island

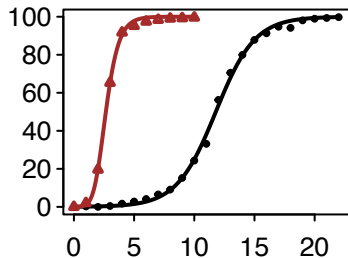


## Vermont

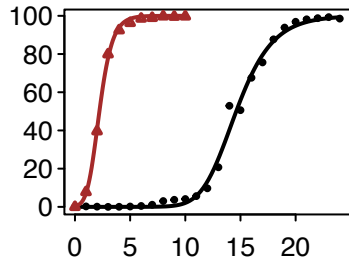


# Mid Atlantic Region

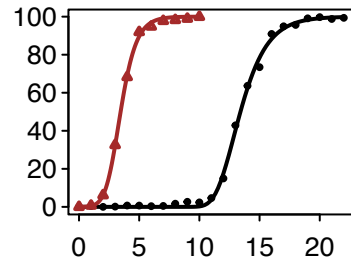
## New Jersey



## New York



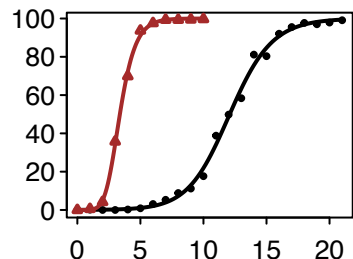
## Pennsylvania



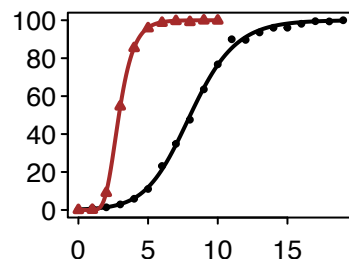
Variant proportion (%)

# Mountain Region

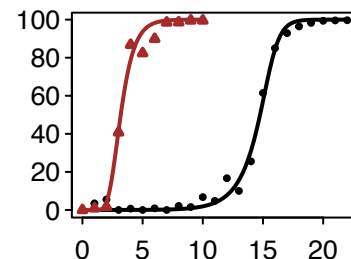
## Arizona



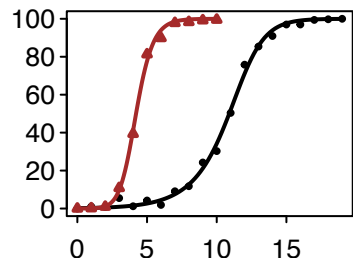
## Colorado



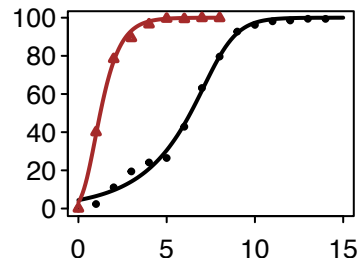
## Idaho



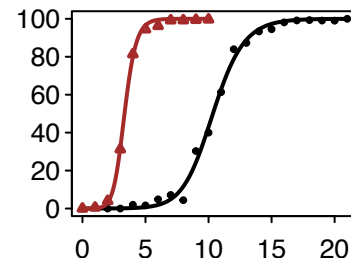
## New Mexico



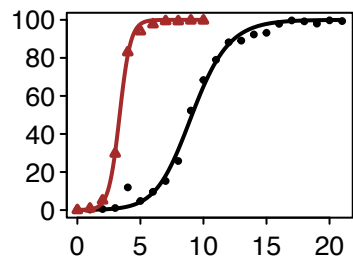
## Montana



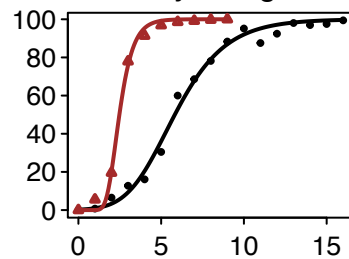
## Nevada



## Utah



## Wyoming



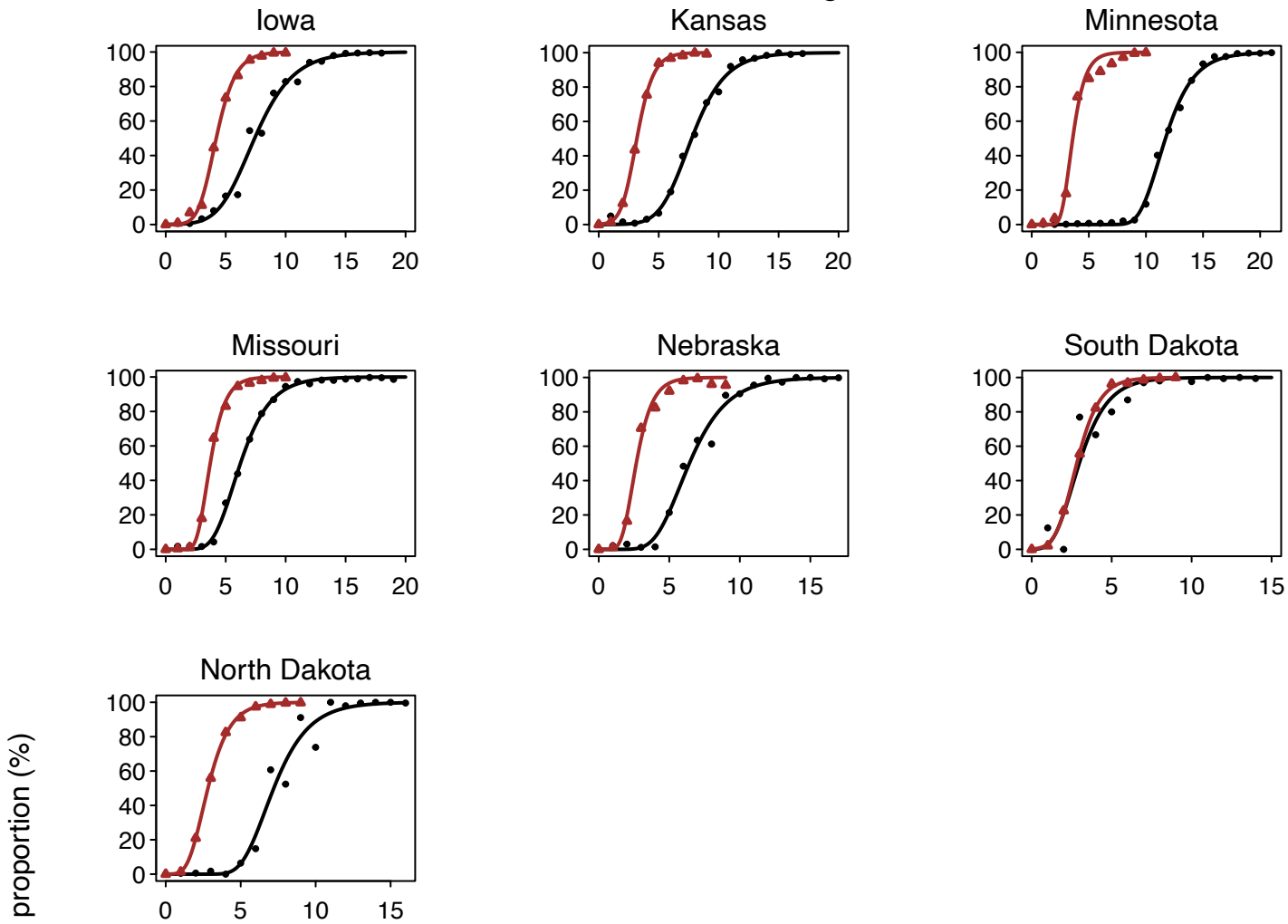
Legend:

Black circles: Delta

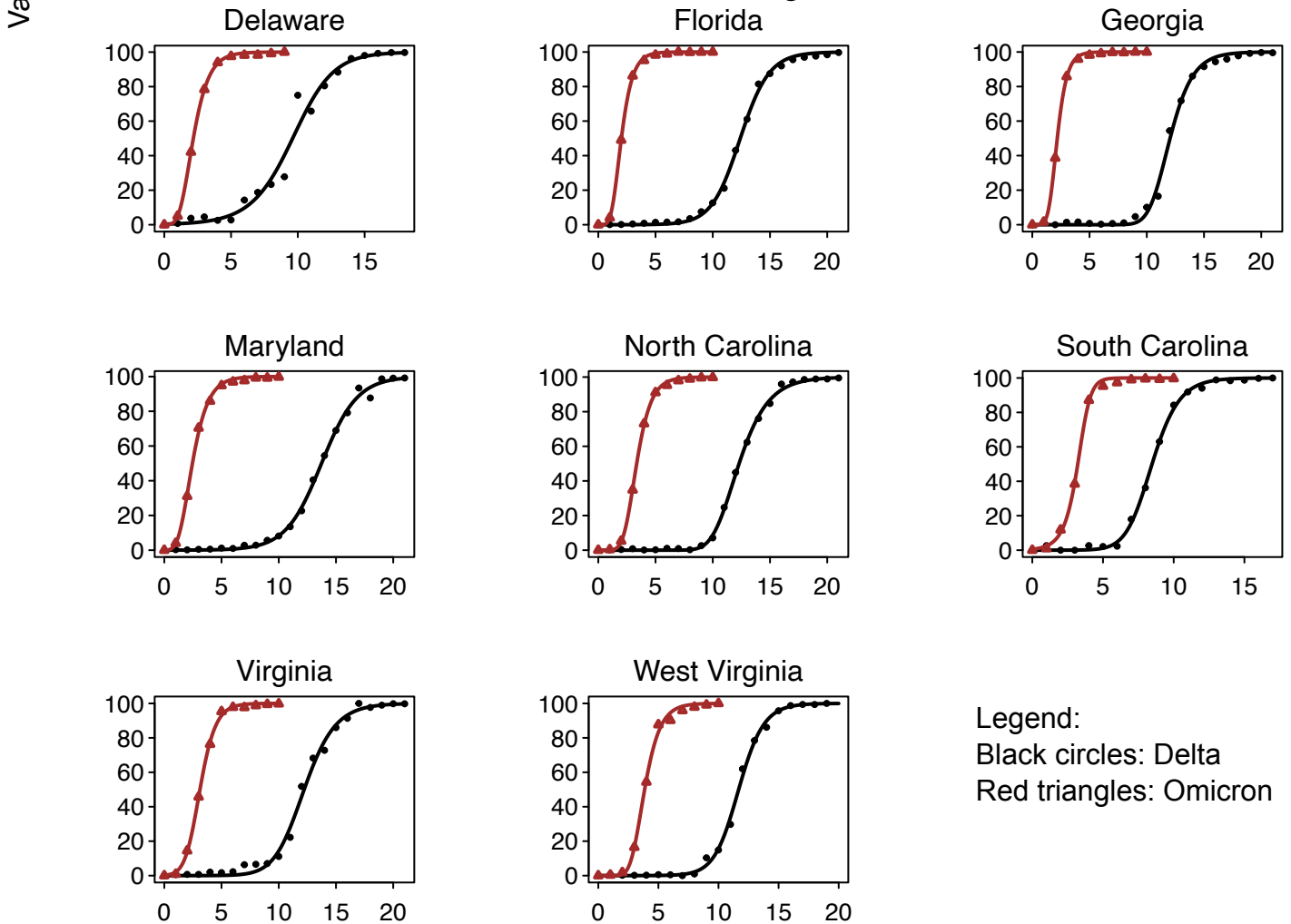
Red triangles: Omicron

Time since variant emergence (weeks)

# West North Central Region



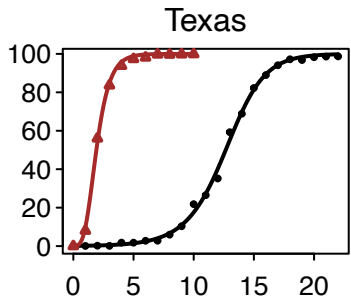
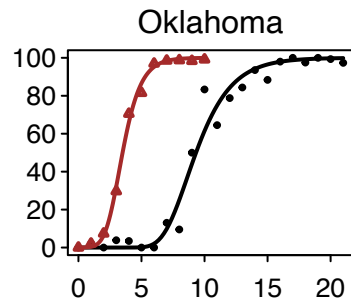
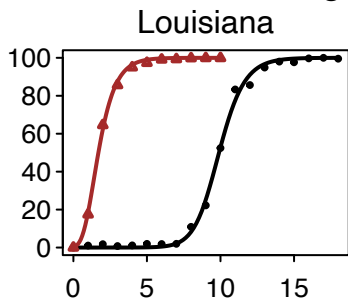
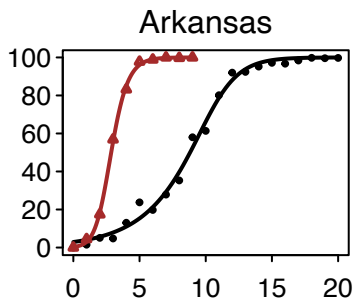
# South Atlantic Region



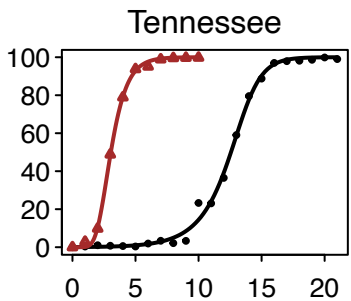
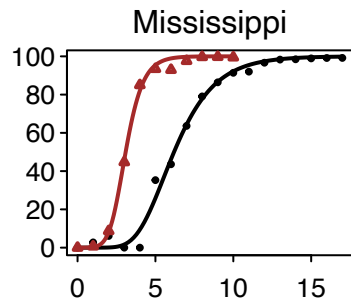
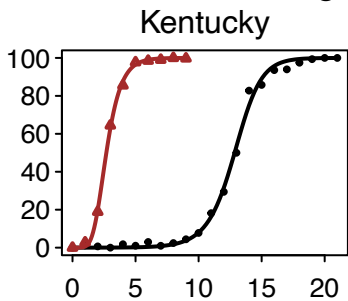
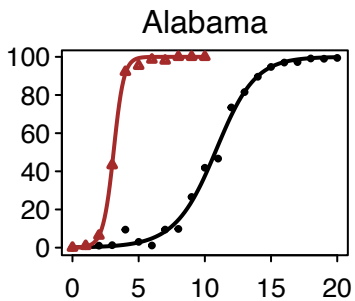
Legend:  
Black circles: Delta  
Red triangles: Omicron

Time since variant emergence (weeks)

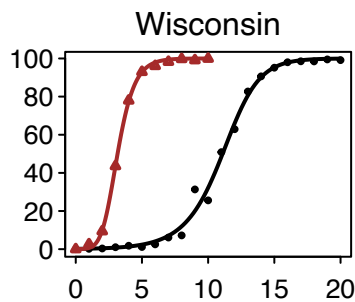
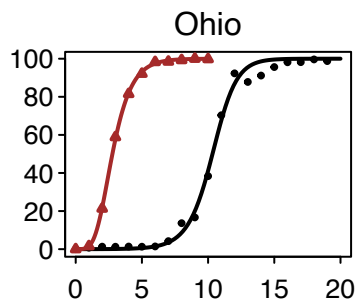
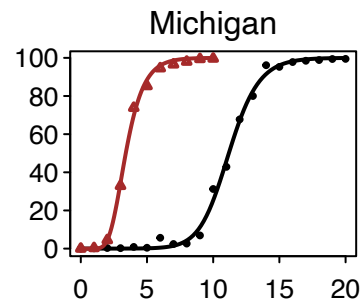
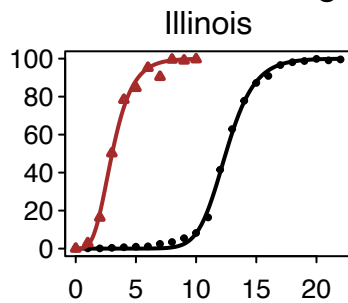
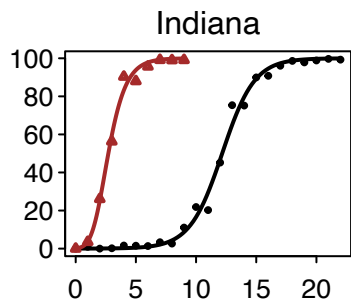
# West South Central Region



# East South Central Region



# East North Central Region



Legend:  
Black circles: Delta  
Red triangles: Omicron

Variant proportion (%)

Time since variant emergence (weeks)

# Pacific Region

