

Identifying hidden Zika hotspots in Pernambuco, Brazil: A Spatial Analysis

Supporting Information Material

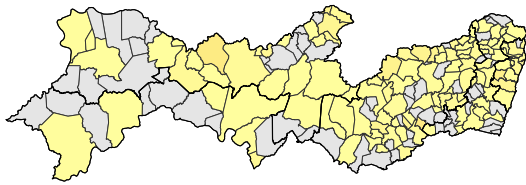
Laís P Freitas, Rachel Lowe, Andrew E Koepp, Sandra V Alves, Molly Dondero, Letícia J Marteleto

S1 Table. Cases of dengue, Zika, chikungunya and microcephaly in Pernambuco state, Brazil, by year.

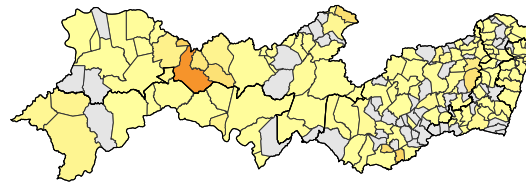
Year	Dengue	Zika	Chikungunya	Microcephaly
2013	4657	0	0	11
2014	6934	0	0	12
2015	72220	0	3865	494
2016	39116	163	27947	259
2017	5664	4	1171	47

S1 Fig. Dengue incidence (cases by 100,000 inhabitants) by year and municipality in Pernambuco state, Brazil.

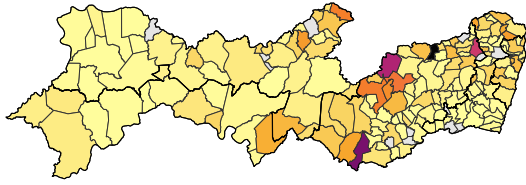
2013



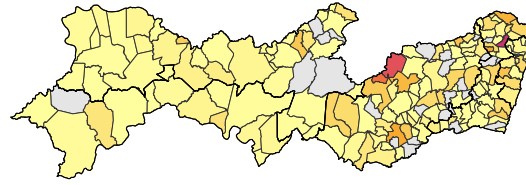
2014



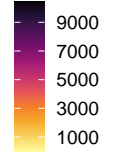
2015



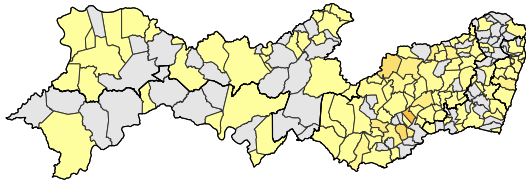
2016



incidence

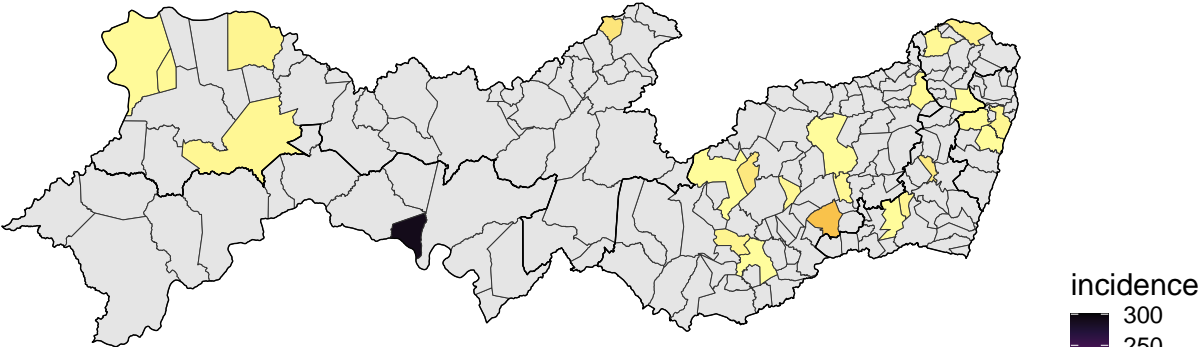


2017



S2 Fig. Zika incidence (cases by 100,000 inhabitants) by year and municipality in Pernambuco state, Brazil.

2016

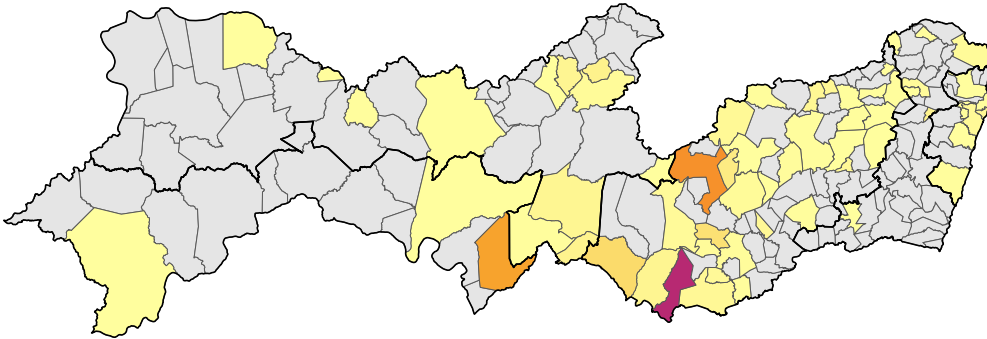


2017

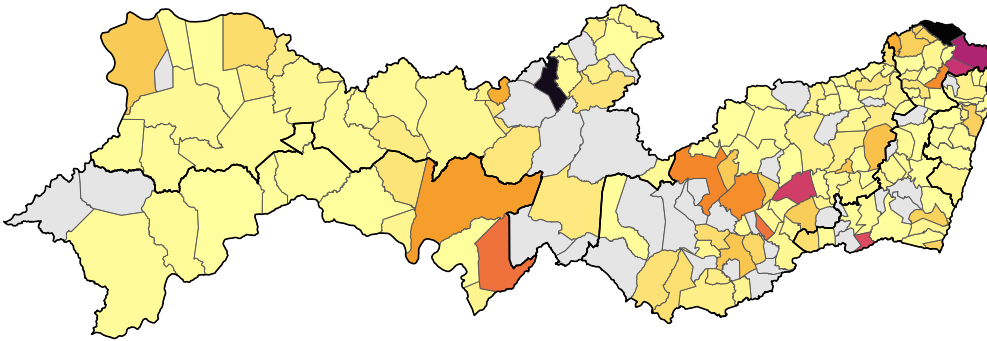


S3 Fig. Chikungunya incidence (cases by 100,000 inhabitants) by year and municipality in Pernambuco state, Brazil.

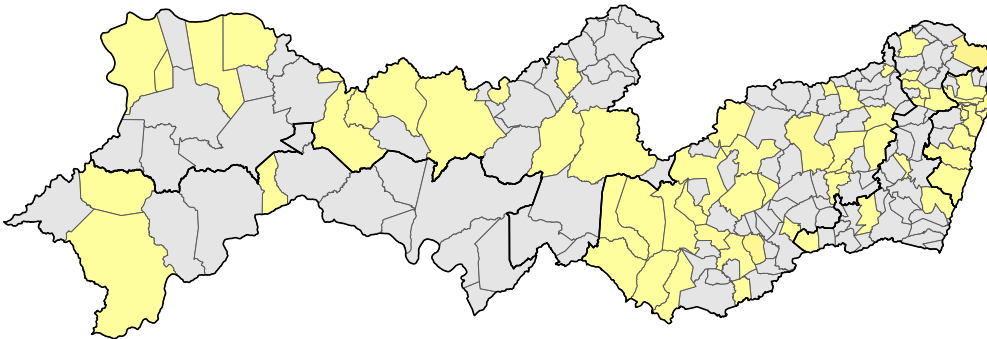
2015



2016

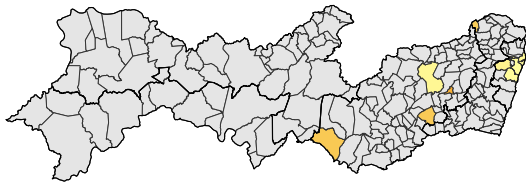


2017

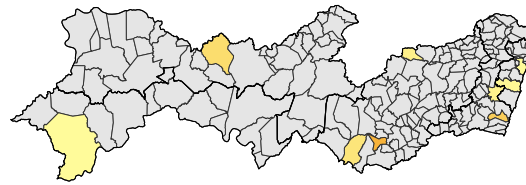


S4 Fig. Microcephaly incidence (cases by 10,000 live-births) by year and municipality in Pernambuco state, Brazil.

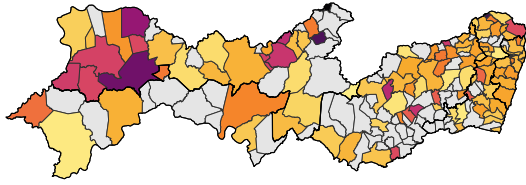
2013



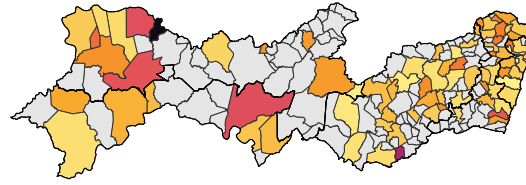
2014



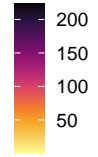
2015



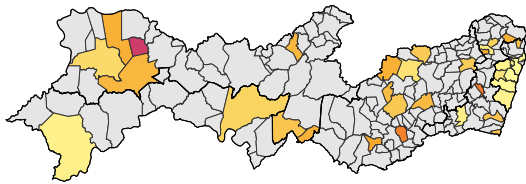
2016



incidence



2017



S2 Table. Dengue, Zika and chikungunya low and high-risk clusters in Pernambuco state, 2014-2017.

Cluster	Population	Observed cases	Expected cases	Relative risk	Type
1	1747169	55922	29376.1064	2.4031938	high
2	677128	1358	11384.9132	0.1116004	low
3	208879	12231	3511.9889	3.6922697	high
4	657905	2357	11061.7119	0.2010899	low
5	207578	9712	3490.1222	2.9001935	high
6	20235	2376	340.2263	7.0754827	high
7	459022	2567	7717.7882	0.3215208	low
8	18877	2138	317.3967	6.8151972	high
9	171289	223	2879.9707	0.0761198	low
10	72429	3703	1217.7877	3.0900289	high
11	414454	2824	6968.4408	0.3943678	low
12	136859	5455	2301.0857	2.4199295	high
13	19066	1451	320.5705	4.5591817	high
14	106585	291	1792.0734	0.1608272	low
15	160206	820	2693.6388	0.3007709	low
16	25246	1281	424.4762	3.0344275	high
17	58542	155	984.2962	0.1566408	low
18	127164	854	2138.0848	0.3961400	low
19	33682	14	566.3182	0.0246342	low
20	58213	208	978.7672	0.2114681	low
21	59649	1922	1002.9127	1.9277699	high
22	74237	459	1248.1867	0.3658806	low
23	142276	1292	2392.1566	0.5362844	low
24	13651	638	229.5286	2.7868678	high
25	37483	247	630.2169	0.3909709	low
26	254480	3319	4278.7106	0.7708595	low

S3 Table. Microcephaly low and high-risk clusters in Pernambuco state, 2015-2017.

Cluster	Live Births	Observed cases	Expected cases	Relative risk	Type
1	8306	44	16.144339	2.8258345	high
2	19677	11	38.246106	0.2776791	low
3	178311	409	346.582375	1.3684801	high
4	2165	16	4.208102	3.8593769	high
5	10021	4	19.477777	0.2013691	low

S4 Table. Name of the municipalities by cluster type for dengue, Zika, and chikungunya cases (2014-2017), and for microcephaly (2015-2017), Pernambuco state, Brazil.

Microcephaly			
	High	Low	No
	High Aliança, Camaragibe, Condado, Goiana, Itambé, Itaquitinga, Lagoa Do Carro, Limoeiro, Recife, Tracunhaém	Alagoinha	Belo Jardim, Carnaíba, Garanhuns, Iati, Itapetim, Jataúba, Pesqueira, Poção, Salgueiro, Sanharó, Tacaratu, Vertentes
	Low Bodocó, Bom Jardim, Jaboatão Dos Guararapes, Machados, Orobó, Ouricuri, Parnamirim, Santa Cruz, São Vicente Ferrer, Trindade, Vicência	Água Preta, Arcoverde, Belém De Maria, Bonito, Buíque, Canhotinho, Catende, Itaíba, Jaqueira, Joaquim Nabuco, Jurema, Lagoa Dos Gatos, Maraial, Palmares, Pedra, São Benedito Do Sul, São Joaquim Do Monte, Tupanatinga, Xexéu	Afrânio, Amaraí, Angelim, Barra De Guabiraba, Barreiros, Belém Do São Francisco, Betânia, Brejo Da Madre De Deus, Cabrobó, Carnaubeira Da Penha, Caruaru, Cortês, Custódia, Dormentes, Escada, Flores, Gameleira, Ibimirim, Itacuruba, Lagoa Grande, Manari, Mirandiba, Orocó, Palmeirina, Petrolândia, Petrolina, Primavera, Riacho Das Almas, Ribeirão, Rio Formoso, Santa Cruz Do Capibaribe, Santa Maria Da Boa Vista, São Caitano, São José Da Coroa Grande, São José Do Belmonte, Serra Talhada, Sertânia, Sirinhaém, Solidão, Tabira, Tamandaré, Terra Nova, Toritama, Verdejante
DZC	No Abreu E Lima, Araçoiaba, Buenos Aires, Camutanga, Carpina, Casinhas, Chã De Alegria, Chã Grande, Exu, Feira Nova, Ferreiros, Glória Do Goitá, Granito, Igarassu, Itapissuma, João Alfredo, Lagoa De Itaenga, Macaparana, Moreno, Nazaré Da Mata, Passira, Paudalho, Paulista, Pombos, Salgadinho, São Lourenço Da Mata, Moreilândia, Timbaúba, Vitória De Santo Antão	Cupira, Panelas, Quipapá, Venturosa	Afogados Da Ingazeira, Agrestina, Águas Belas, Altinho, Araripina, Bezerras, Bom Conselho, Brejão, Brejinho, Cabo De Santo Agostinho, Cachoeirinha, Caetés, Calçado, Calumbi, Camocim De São Félix, Capoeiras, Cedro, Correntes, Cumaru, Floresta, Frei Miguelinho, Gravatá, Ibirajuba, Iguaracy, Inajá, Ingazeira, Ipojuca, Ipubi, Ilha De Itamaracá, Jatobá, Jucati, Jupi, Lagoa Do Ouro, Lajedo, Olinda, Paranatama, Quixaba, Sairé, Saloá, Santa Cruz Da Baixa Verde, Santa Filomena, Santa Maria Do Cambucá, Santa Terezinha, São Bento Do Una, São João, São José Do Egito, Serrita, Surubim, Tacaimbó, Taquaritinga Do Norte, Terezinha, Triunfo, Tuparetama, Vertente Do Lério